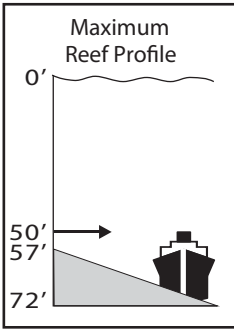
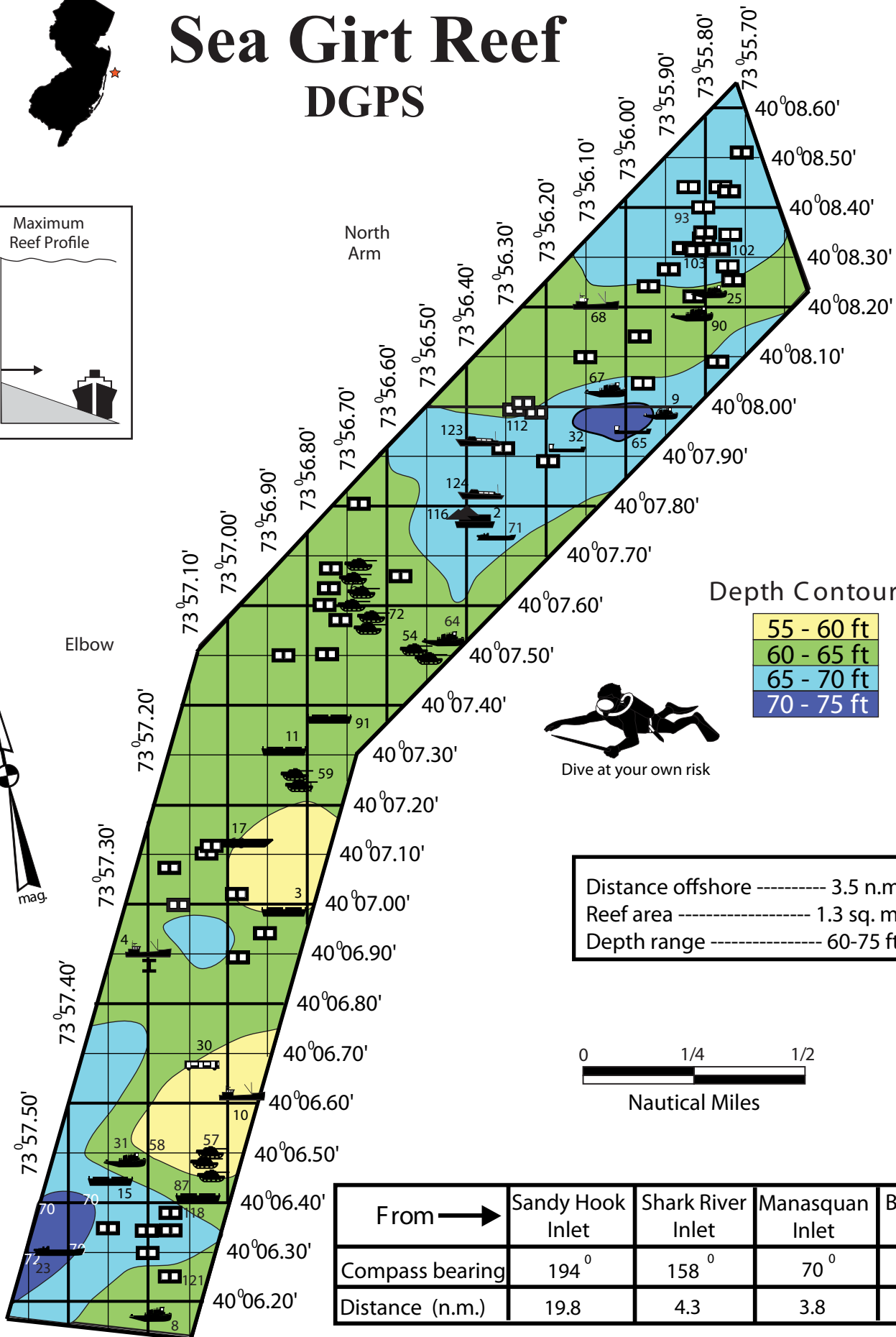




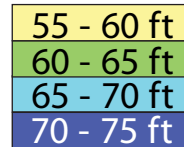
# Sea Girt Reef DGPS



South Arm



Depth Contours



Dive at your own risk

Distance offshore ----- 3.5 n.m.  
 Reef area ----- 1.3 sq. mi.  
 Depth range ----- 60-75 ft.



From →	Sandy Hook Inlet	Shark River Inlet	Manasquan Inlet	Barnegat Inlet
Compass bearing	194°	158°	70°	26°
Distance (n.m.)	19.8	4.3	3.8	23.7

# SEA GIRT REEF COORDINATES

<b>ID - YEAR SUNK, NAME, STRUCTURE</b>	<b>DGPS</b>	<b>SPONSORS</b>
2-79, 100' Dry Dock	4007.730 7356.410	Artificial Reef Committee, National Marine Fisheries Service
3-77, 200' Railroad Barge	4006.986 7356.868	Artificial Reef Committee, National Marine Fisheries Service
4-73, Carlson II, 70' Clam Boat	4006.805 7357.176	Axel Carlson, Jr.
6-82, Cranford, 205' Ferry Boat	4007.447 7356.227	Ashley Development Corp.
8-86, Spartan, 85' Tug	4006.158 7357.198	Spentonbush Red Star Companies
9-86, Rockland County, 95' Tug	4007.942 7355.879	Spentonbush Red Star Companies
10-83, Kiley B, 75' Trawler	4006.540 7356.827	Artificial Reef Committee, National Marine Fisheries Service
11-86, Swenson Barge I, 130' Deck Barge	4007.305 7356.885	Shore Dock Co., Inc.
15-87, Swenson Barge II, 130' Deck Barge	4006.47 7357.29	Shore Dock Co., Inc.
17-88, Car Float #52, 270' Barge	4007.135 7356.919	East Coast Tender Services
23-89, Morania Barge, 230' Tanker	4006.301 7357.424	Morania Oil Company
24-83, Dykes, 300' Schooner	4006.965 7357.545	Modern Transportation Co.
25-89, Horsehoe Wrecks Pieces of Tug, 3 Barges	4008.203 7355.779	Spectra Services, Fish America Foundation
29-83, Cinderella, 70' Trawler	4006.777 7357.860	Artificial Reef Committee, National Marine Fisheries Service
30-90, 5 Subway Cars	4006.675 7357.077	SEPTA
31-93, Kenneth Truesdale Reef, 62' Tug	4006.486 7357.224	Coffey, Graybowski, Clarks Landing Marina, Mercury Marine
32-94, Capt. Etzel, 110' Barge	4007.910 7356.168	U.S. Navy, Clarks Landing Marina
54-96, FCO Reef, 5 Tanks	4007.517 7356.477	Fisherman's Conservation Org., N.J. Army National Guard
59-96, Ocean Wreck Divers II, 5 Tanks	4007.251 7356.821	Ocean Wreck Divers, N.J. Army National Guard
64-96, G.A. Venturo, 99' Tug	4007.514 7356.465	Sean Mowbray, Fisherman's Conservation Org.

*Continued on next page*

**SEA GIRT REEF COORDINATES (continued)**

<b>ID - YEAR SUNK, NAME, STRUCTURE</b>	<b>DGPS</b>	<b>SPONSORS</b>
65-97, The Fisherman Reef, 242' Tanker	4007.930 7355.942	Spentonbush Red Star Co., The Sportfish Fund
67-97, Restorer, 62' Tug	4008.005 7356.025	Bob Henry
68-97, Golden Eagle, 80' Trawler	4008.190 7356.100	Eagle Pharo Memorial
71-98, Ocean Wreck Divers IV, 85' Tanker	4007.750 7356.345	Ocean Wreck Divers
72-98, Clifford Lipke Reef, 15 Tanks	4007.608 7356.650	Friends of Clifford Lipke, N.J. Army National Guard
87-98, DVD Banana Barge, 140' Deck Barge	4006.40 7357.08	Delaware Valley Divers, Peter King
90-01, Travis Stephen, 96' Tug	4008.179 7355.824	Captains Nagiewicz and Crowell
91-02, Wedding Barge, 109' Deck Barge	4007.370 7356.765	Craig and Pat Thoman
93-02, Michael A. Coakley Boy Scout Memorial Reef, Concrete	4008.40 7355.80	Boy Scout Troops 59 and 333, Ceramic Technology, Shark River Surf Anglers, and Castle Diner Fishing Team
102-05, James Frederick Rubino Family Memorial Reef, Concrete	4008.331 7355.760	Edwin and Wilma Rubino and Weeks Marine
103-05, James Frederick Rubino Family Memorial Reef, Concrete	4008.320 7355.800	Edwin and Wilma Rubino and Weeks Marine
105-05, Michael "Mickey" W. Sagan Memorial Reef, Concrete	4008.358 7355.791	Family and Friends
112-06, Trevor Dickson Memorial Reef, Concrete	4007.999 7356.249	Family and Friends and Pile Foundation
116-06, Bob Illes Memorial Reef, Rock	4007.780 7356.415	Family and Friends
118-06, Thomas Black Reef, Concrete	4006.382 7357.153	Rob Hillman
121-06, Earl's Family Reef, Concrete	4006.250 7357.150	Earl's Family
123-08, Trevor Dixon Memorial Shipwreck, 47' Crew Boat	4007.931 7356.373	Belmar Chamber of Commerce
124-08 Ed Bogart Memorial Reef, 51' Fire Boat	4007.829 7356.376	Trudy Stetter and Friends, NYC Fire Department