

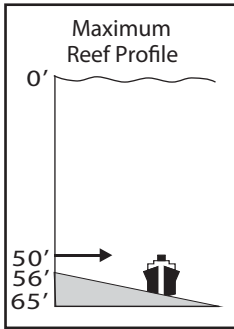


# Garden State South Reef

## DGPS

Distance offshore ----- 5.1 n.m.  
 Reef area ----- 0.6 sq. mi.  
 Depth range ----- 57-63 ft.

From →	Barnegat Inlet	Little Egg Inlet	Absecon Inlet
Compass bearing	198°	64°	58°
Distance (n.m.)	11.1	9.1	18.4

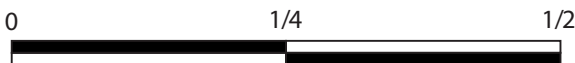
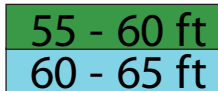


Dive at your own risk

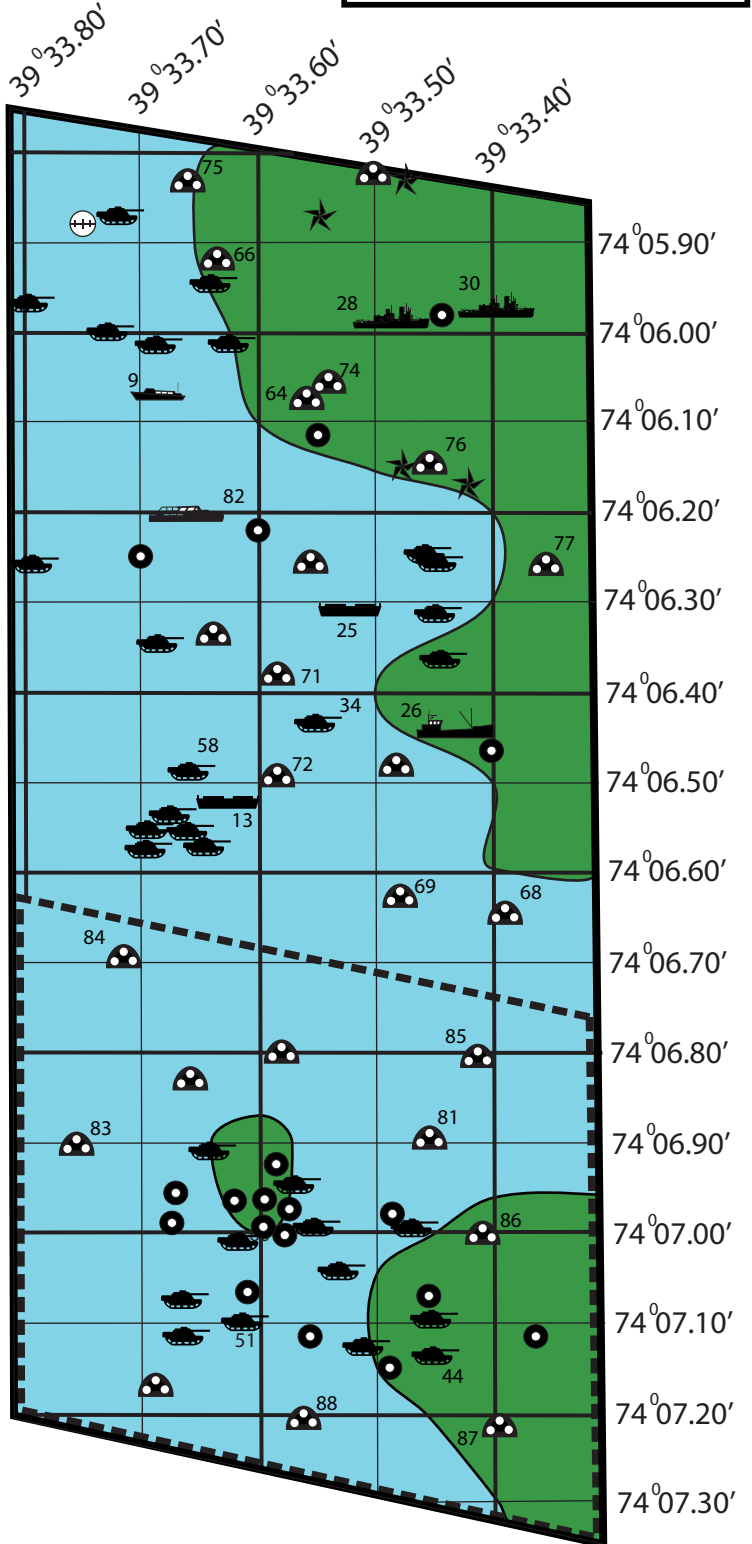
**DRIFT FISHING AREA**  
 Recommend no diving or anchoring



Depth Contours



Nautical Miles



# GARDEN STATE SOUTH REEF COORDINATES

<b>ID - YEAR SUNK, NAME, STRUCTURE</b>	<b>DGPS</b>	<b>SPONSORS</b>
9-88, The Rhino, 50' Crew Boat	3933.693 7406.123	Caldwell's Diving Co., Absecon Saltwater Sportsmen
13-89, Miller, 90' Deck Barge	3933.621 7406.528	Caldwell's Diving Co., Fish America Foundation
25-94, Starcraft, 150' Deck Barge	3933.528 7406.309	Eklof Marine, Artificial Reef Assoc., Ocean Wreck Divers, Village Har- bour Fishing Club
26-94, Holgate 1, 65' Commercial Fishing Boat	3933.404 7406.452	Farreny Boat Yard, Beach Haven Marlin & Tuna Club, Alliance for a Living Ocean
28-95, VHFC, 44' Coast Guard Cutter	3933.496 7405.991	Village Harbour Fishing Club
30-95, Ocean Wreck Divers I, 44' Coast Guard Cutter	3933.426 7405.973	Ocean Wreck Divers
34-95, BHMTTC, Tank	3933.556 7406.431	Beach Haven Marlin and Tuna Club, N.J. Army National Guard
44-99, BHMTTC V, Tank	3933.463 7407.154	Beach Haven Marlin and Tuna Club, N.J. Army National Guard
51-99, BHMTTC VI, Tank	3933.609 7407.090	Beach Haven Marlin and Tuna Club, N.J. Army National Guard
58-99, Wittle Wet Wabbit Weef in Memory of William T. Gleason, Tank	3933.661 7406.501	Res Rats
64-00 Beach Haven Marlin and Tuna Club Reef, Reef Balls	3933.560 7406.090	Beach Haven Marlin and Tuna Club
66-00 Marion and Cliff's Reef, Reef Balls	3933.63 7405.93	Kleimenhagens, Gablers, Roshellis and Figleys
68-00, Beach Haven Yacht Club Reef, Reef Balls	3933.398 7406.656	Beach Haven Yacht Club
69-00, Morrison's Marina & Restaurant Reef, Reef Balls	3933.475 7406.635	Morrison's Seafood Inc.
71-00, BHM&TC Reef, Reef Balls	3933.590 7406.390	Beach Haven Marlin and Tuna Club
72-00, Kirkenir's Reef, Reef Balls	3933.590 7406.500	John H. Kirkenir
74-00, Materazzi Reef, Reef Balls	3933.55 7406.07	Village Harbour Fishing Club
75-00, Miss Dawnie, Reef Balls	3933.660 7405.835	Walter Herrmann
76-02, Arnie Becker, Reef Balls	3933.460 7406.160	Leonard Berman

*Continued on next page*

**GARDEN STATE SOUTH REEF COORDINATES (continued)**

<b>ID - YEAR SUNK, NAME, STRUCTURE</b>	<b>DGPS</b>	<b>SPONSORS</b>
77-02, Ronald A. Speck, Sr., Reef Balls	3933.360 7406.270	Friends of Ronald Speck
81-02, Hal the Pal, Reef Balls	3933.460 7406.900	Amtrak Electric Traction Department
82-05, Ed Hall, 62' Tour Boat	3933.661 7406.204	Beach Haven Marlin and Tuna Club
83-05, Bill Da Butch Reef, Reef Balls	3933.755 7406.901	Wednesday Crew of the Mary M III and Sam Rascigno
84-05, Fishin' Hole Reef, Reef Balls	3933.713 7406.695	Barnegat Light Fishin' Hole
85-05, Michael C. Pluta Reef, Reef Balls	3933.412 7406.802	Family and Friends
86-05, Woody's Reef, Reef Balls	3933.407 7407.001	Friends
87-05, FRTC South Reef, Reef Balls	3933.396 7407.211	Forked River Tuna Club
88-05, Joe Marshall Reef, Reef Balls	3933.564 7407.202	James Slim, Joseph and Joy Gemberling

**FACT:** Garden State South reef site is home to 10 vessels that total 5,779 cubic yards. Forty-seven percent of the reef material is made up of vessels.



The 10th vessel deployed on the Garden State South Reef. The boat, formally known as the Lollipop, is a 62' tour boat.

### **Cunner ~ *Tautoglabrus adspersus***



Cunner are usually an olive brown color with some blotchy patterning; the area under their mouths fades to white. They can grow up to 15 inches and to a weight just over two pounds. These aggressive fish frequently inhabit rocky areas in small schools and are crafty bait stealers.