



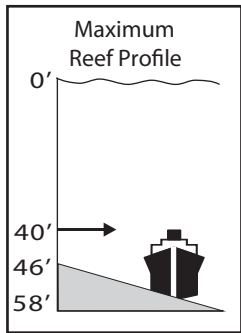
# Barnegat Light Reef

## DGPS

From →	Manasquan Inlet	Barnegat Inlet	Little Egg Inlet
Compass bearing	194°	103°	46°
Distance (n.m.)	20.5	3.1	21.0

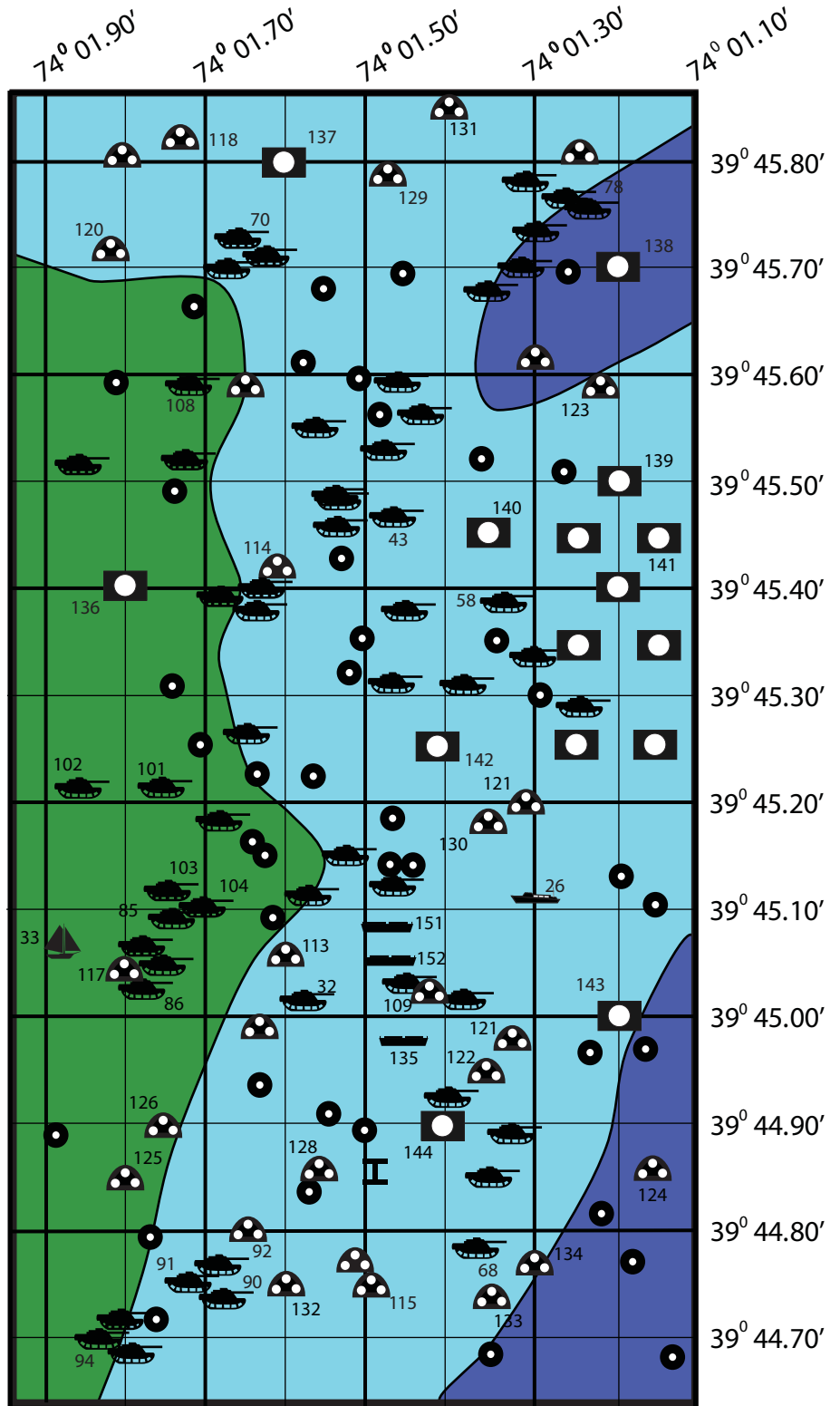
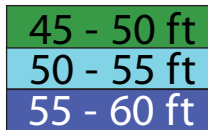
*Drift Fishing Reef*

Distance offshore ----- 3.0 n.m.  
 Reef area ----- 0.85 sq. mi.  
 Depth range ----- 46-58 ft.



Dive at your own risk

Depth Contours



# BARNEGAT LIGHT REEF COORDINATES

<b>ID - YEAR SUNK, NAME, STRUCTURE</b>	<b>DGPS</b>	<b>SPONSORS</b>
26-95, No. 9, 40' Crew Boat	3945.127 7401.297	Jim Lees, Artificial Reef Association
32-95, PSI, Tank	3945.016 7401.582	Pressure Seals, Inc.
33-96, Antares, 41' Sailboat	3945.067 7401.892	John Deckert, Artificial Reef Association
43-96, Hank A. Dukes Reef, Tank	3945.470 7401.468	Duke's Bayside Dock
58-97, LTC. Joseph P. Callahan, Sr., Tank	3945.368 7401.321	Callahan Family
68-97, Col. Samuel R. Probasco III, Tank	3944.782 7401.362	Probasco Family
70-98, Harry White Reef, 3 Tanks	3945.715 7401.667	Friends
78-98, Gilbert Reef, 3 Tanks	3945.764 7401.228	Friends
86-98, VHFC II, Tank	3945.054 7401.794	Village Harbor Fishing Club
90-98, Barnegat Fishin' Hole #2, 3 Tanks	3944.733 7401.691	Barnegat Fishin' Hole
94-98, FRTC Reef, Tank	3944.688 7401.815	Forked River Tuna Club
101-99, Tracy's Treasure, Tank	3945.211 7401.754	Anne Radziunas
102-99, William Berndt Memorial Reef, Tank	3945.211 7401.849	Manahawkin Elks Lodge 2340
103-99, Barnegat Fishin' Hole #3, 3 Tanks	3945.111 7401.717	Barnegat Fishin' Hole
106-99, Joesph A. Matuska "Never Enough", Tank	3945.521 7401.838	Fish Hawks
107-99, In Memory of Fish Hawks Saltwater Anglers Reef, Tank	3945.515 7401.712	Fish Hawks
108-99, Charles B. Durborow Reef, Tank	3945.578 7401.714	Charlotta Probasco
109-99, Barnegat Fishin' Hole #5 in Memory of Melanie Boytos, Reef Balls	3945.021 7401.417	Barnegat Fishin' Hole
113-99, FRTC Reef II, Reef Balls	3945.037 7401.602	Forked River Tuna Club

*Continued on next page*

**BARNEGAT LIGHT REEF COORDINATES (continued)**

<b>ID - YEAR SUNK, NAME, STRUCTURE</b>	<b>DGPS</b>	<b>SPONSORS</b>
114-99, Michael R. Deitzler Reef, Reef Balls	3945.414 7401.618	Family
115-99, VHFC III, Reef Balls	3944.758 7401.530	Village Harbour Fishing Club
117-99, Bill Hornidge Reef, Reef Balls	3945.036 7401.795	N.J. Division of Fish and Wildlife
118-00, Sam Haines' Other Hot Spot, Reef Balls	3945.820 7401.720	Bob Haines
120-00, Woodland Family Reef, Reef Balls	3945.710 7401.820	Friends and Members of Lacey Elks Lodge
121-00, Frank and Elizabeth Frasco Reef, Reef Balls	3944.950 7401.350	Frank and Fran Frasco Jr.
122-00, Fred Ecker Memorial Reef, Reef Balls	3944.980 7401.320	Clair Ecker
123-00, Rick Schmidt's Reef, Reef Balls	3945.580 7401.215	Schmidt Family and Friends
124-00, Jacob John Dmitruck Reef, Reef Balls	3944.850 7401.160	Rose Dmitruck, John Racioppi
125-00, Leary's Fishing Club Reef, Reef Balls	3944.850 7401.800	Leary's Fishing Club
126-02, FRTC Reef III, Reef Balls	3944.89 7401.76	Forked River Tuna Club
128-02, Burlington Co. Fish and Game Protective League Reef, Reef Balls	3944.85 7401.56	Burlington County Fish and Game Protective League
129-02, Edna B. Reef, Reef Balls	3945.78 7401.46	William J. Beihl
130-02, Hadyka's Hideaway, Reef Balls	3945.19 7401.35	Terezsa Bezelovs-Hadyka
131-02, Fish Hawks Reef, Reef Balls	3945.84 7401.40	Fish Hawks Saltwater Anglers
132-02, Gene's Story Reef, Reef Balls	3944.75 7401.60	Florence Krigger
133-02, Ryon's Reef, Reef Balls	3944.75 7401.38	David Ryon
134-02, Rich's Reef, Reef Balls	3944.76 7401.29	Friends and Family of Richard Labor
135-02, Tuna Sub, 42' Deck Barge	3944.973 7401.459	Albert Marine, Forked River Tuna Club
136-04, Harry C. Michels Reef, Concrete Castings	3945.40 7401.80	Family and Friends

*Continued on next page*

**BARNEGAT LIGHT REEF COORDINATES (continued)**

<b>ID - YEAR SUNK, NAME, STRUCTURE</b>	<b>DGPS</b>	<b>SPONSORS</b>
137-04, Fish Hawks II, Concrete Castings	3945.80 7401.60	Fish Hawks Saltwater Anglers
138-04, Bill Van Schoick Reef, Concrete Castings	3945.70 7401.20	Family and Friends
139-04, Bill Schoick Reef, Concrete Castings	3945.50 7401.20	Family and Friends
140-04, Walter Lamon Reef, Concrete Castings	3945.45 7401.35	Family and Friends
141-04, FRTC Pipe Reef, Concrete Castings	3945.40 7401.20	Forked River Tuna Club
142-04, Paul Ward Reef, Concrete Castings	3945.25 7401.41	Family and Friends
143-04, Sly Fox Reef, Concrete Castings	3945.00 7401.20	Friends of Ed Folio
144-04, Sean's Reef, Concrete Castings	3944.90 7401.40	Friends of John and Rhonda
145-06, Exelon Reef 1, Concrete Castings	3945.455 7401.260	Exelon Corporation
146-06, Exelon Reef 2, Concrete Castings	3945.450 7401.152	Exelon Corporation
147-06 Exelon Reef 3, Concrete Castings	3945.352 7401.257	Exelon Corporation
148-06 Exelon Reef 4, Concrete Castings	3945.350 7401.154	Exelon Corporation
149-06 Exelon Reef 5, Concrete Castings	3945.252 7401.221	Exelon Corporation
150-06 Exelon Reef 6, Concrete Castings	3945.230 7401.173	Exelon Corporation
151-06, Joe Houston Reef, 40' Deck Barge	3945.078 7401.460	Kevin Coleman
152-06, Johnny Mesday Reef, 40' Deck Barge	3945.079 7401.445	Kevin Coleman

Concrete castings on a barge waiting to be deployed as reef material. Castings come in various shapes and sizes, all of which make perfect homes for crabs, lobsters and fish.

