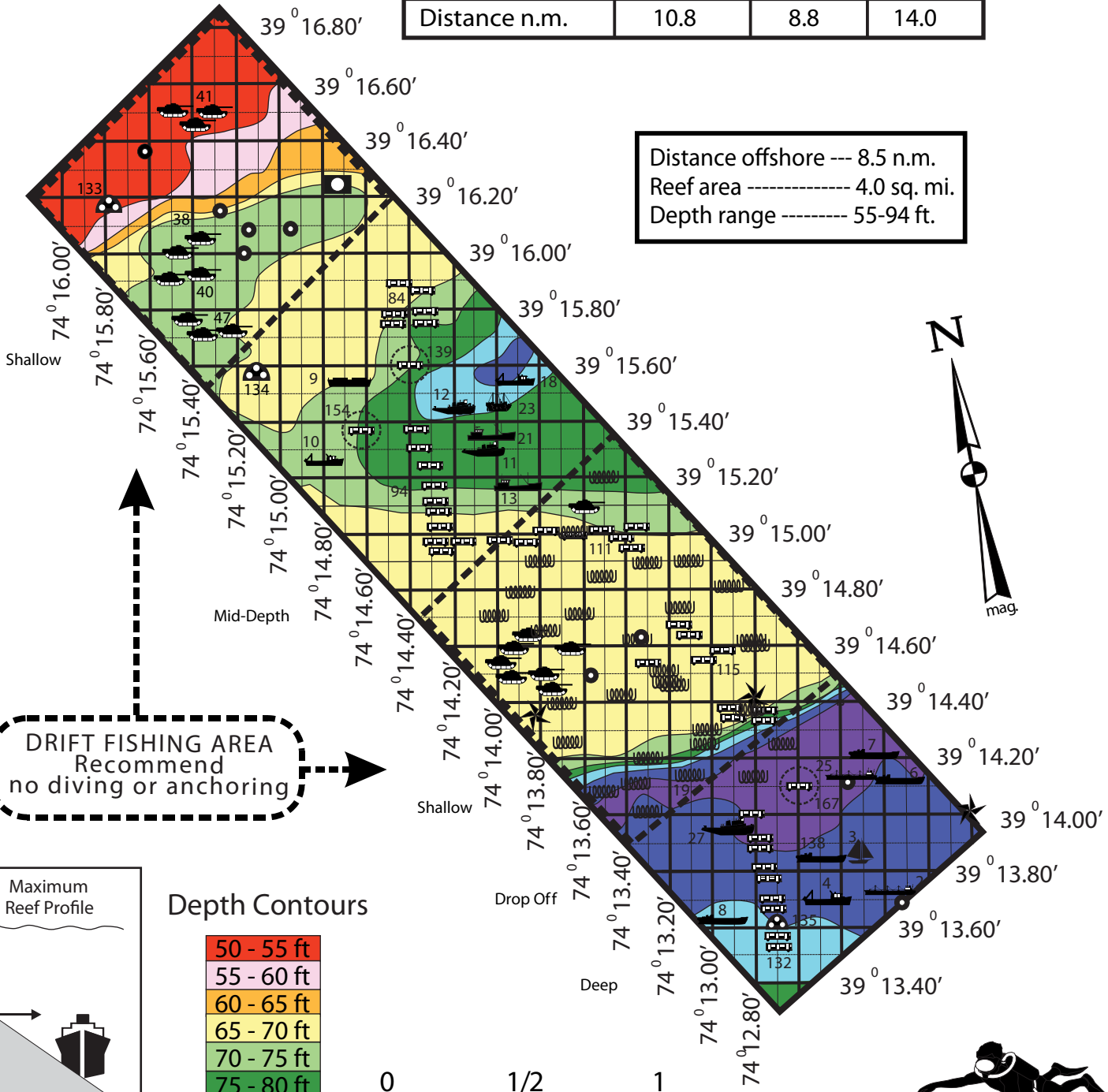




# Atlantic City Reef

## DGPS

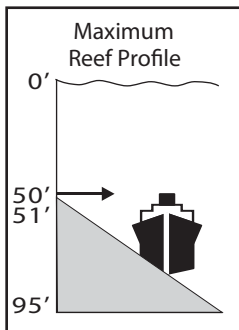
| From →          | Little Egg Inlet | Absecon Inlet | Great Egg Inlet |
|-----------------|------------------|---------------|-----------------|
| Compass bearing | 189°             | 142°          | 106°            |
| Distance n.m.   | 10.8             | 8.8           | 14.0            |



Distance offshore --- 8.5 n.m.  
 Reef area ----- 4.0 sq. mi.  
 Depth range ----- 55-94 ft.

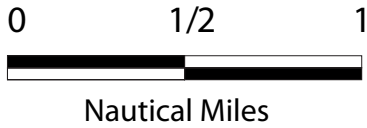


**DRIFT FISHING AREA**  
 Recommend  
 no diving or anchoring



### Depth Contours

- 50 - 55 ft
- 55 - 60 ft
- 60 - 65 ft
- 65 - 70 ft
- 70 - 75 ft
- 75 - 80 ft
- 80 - 85 ft
- 85 - 90 ft
- 90 - 95 ft



Dive at your own risk

Information not to be used as sole source navigation

# ATLANTIC CITY REEF COORDINATES

| <b>ID - YEAR SUNK,<br/>NAME, STRUCTURE</b> | <b>DGPS</b>          | <b>SPONSORS</b>  |
|--|----------------------|--|
| 2-85, Pauline Marie,<br>165' Freighter     | 3913.763<br>7412.182 | Seacoast Products, Inc.,<br>The Fisherman Magazine   |
| 3-85, The American,<br>125' Schooner       | 3913.855<br>7412.332 | Cold Springs Dock  |
| 4-85, First Lady,<br>93' Clam Dredge       | 3913.703<br>7412.486 | M & P Boat Inc.  |
| 6-85, Morania Abaco,<br>265' Tanker        | 3914.133<br>7412.154 | Morania Oil Company, Army<br>Reserve, Navy EOD   |
| 7-86, Francis S. Bushy,<br>247' Tanker     | 3914.203<br>7412.148 | Spentonbush Red Star Company   |
| 8-89, Nils S.,<br>122' Clam Dredge         | 3913.610<br>7413.045 | Gifford Marine Ent., Ocean City<br>Marlin & Tuna Club, Fish America<br>Foundation  |
| 9-89, A.C. Wescoat,<br>60' Deck Barge      | 3915.540<br>7414.691 | A.C. Wescoat Co., Atlantic County<br>Party & Charter Boat Assoc., Fish<br>America Foundation   |
| 10-89, Vicki-Pat,<br>64' Clam Dredge       | 3915.255<br>7414.818 | Vicki-Pat, Inc.  |
| 11-90, Troy,<br>90' Tug                    | 3915.290<br>7414.061 | Joe Williams, Ocean City Marlin &<br>Tuna Club, Atlantic County Party &<br>Charter Boat Association                                      |
| 12-90, Point Pub,<br>110' Tug              | 3915.449<br>7414.173 | Atlantic County Reef Society, Fish<br>America, 1000 Fathom Club  |
| 13-90, Margaret Nancy,<br>75' Clam Dredge  | 3915.117<br>7413.898 | Atlantic County Reef Society, Fish<br>America, Crestwood Village Fishing<br>Club, and Bob Keller   |
| 18-91, Ada Adelia,<br>65' Clam Dredge      | 3915.539<br>7413.893 | Adelia, Inc., Captain Andy Applegate   |
| 19-91, Spaghetti Pile,<br>Cable            | 3914.146<br>7413.105 | U.S. Navy, AT&T Longlines  |
| 21-92, Beach Haven,<br>125' Clam Dredge    | 3915.340<br>7414.017 | Gifford Marine Co., Fish America<br>Foundation, Artificial Reef Assoc.   |
| 23-94, Boston,<br>128' Lightship           | 3915.444<br>7414.004 | Atlantic County, Trump Casino,<br>Artificial Reef Assoc., Atlantic City<br>Seafood Festival, Atlantic Co. Party<br>& Charter Boat Assoc. |
| 25-94, Blue Crown,<br>205' Freighter       | 3914.138<br>7412.357 | Coors Brewing Co., U.S. Army, U.S.<br>Customs Svc., Sportfish Fund, ARA  |
| 27-95, Big Mama,<br>103' Tug               | 3913.961<br>7412.926 | Hays Tug & Launch, Jersey Fresh<br>Seafood Festival and GDF  |

*Continued on next page*

**ATLANTIC CITY REEF COORDINATES (continued)**

| <b>ID - YEAR SUNK,<br/>NAME, STRUCTURE</b>     | <b>DGPS</b>          | <b>SPONSORS</b>                                 |
|--|----------------------|---|
| 38-95, JR's Tank,<br>Tank                      | 3916.065<br>7415.363 | PECO Energy, Peach Bottom Dive<br>Team          |
| 40-95, N.J. State Aquarium,<br>Tank            | 3915.927<br>7415.363 | N.J. State Aquarium                             |
| 41-99, Phil Weintraub Memorial,<br>3 Tanks     | 3916.443<br>7415.361 | Family and Friends,<br>N.J. Army National Guard |
| 47-99, Joseph J. Palladino Reef,<br>6 Tanks    | 3915.723<br>7415.336 | Friends and Family                              |
| 73-01, Applejack Reef,<br>Concrete Castings    | 3916.23<br>7414.75   | Captain Andy Applegate                          |
| 84-03, RFA Redbird Reef,<br>Subway Cars        | 3915.78<br>7414.47   | Dedicated to Recreational Fishing<br>Alliance   |
| 94-03, Redbird Reef,<br>Subway Cars            | 3915.30<br>7414.35   | New York City Transit Authority                 |
| 111-03, Redbird Reef,<br>Subway Cars           | 3915.01<br>7413.35   | New York City Transit Authority                 |
| 115-03, Redbird Reef,<br>Subway Cars           | 3914.56<br>7413.03   | New York City Transit Authority                 |
| 132-03, Redbird Reef,<br>Subway Cars           | 3913.52<br>7412.70   | New York City Transit Authority                 |
| 133-03, Jersey Fresh Reef,<br>Reef Balls       | 3916.19<br>7415.79   | New Jersey Fresh Seafood Festival               |
| 134-03, Gus Picone Reef,<br>Reef Balls         | 3915.58<br>7415.12   | Friends of Gus                                  |
| 135- Gus Picone Reef II,<br>Reef Balls         | 3913.61<br>7412.72   | Friends of Gus                                  |
| 138-05, Captain Applegate,<br>170' Tanker      | 3913.85<br>7412.51   | Cleanwater of New York                          |
| 139-08, Stainless Steel Subway,<br>Subway Cars | 3915.550<br>7441.475 | New York City Transit Authority                 |
| 154-08, Stainless Steel Subway,<br>Subway Cars | 3915.341<br>7414.567 | New York City Transit Authority                 |
| 167-08, Stainless Steel Subway,<br>Subway Cars | 3914.053<br>7412.732 | New York City Transit Authority                 |



Captain Applegate, a 170' tanker barge, is the only boat of its kind on the AC Reef.

**FACT:** Atlantic City reef site is home to 17 vessels. Seventy-five percent, or 48,929 cubic yards, of the reef material is made up of vessels.